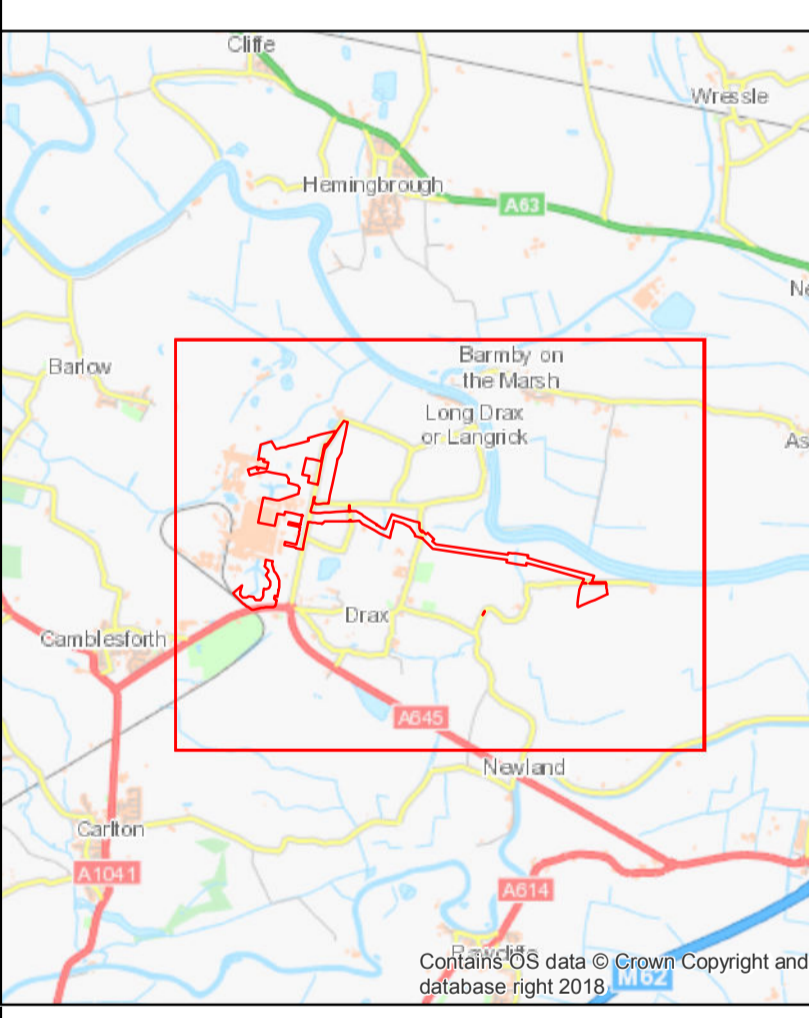


The Drax Power (Generating Stations) Order Plans identifying the additional land

Order limits - the area within which the authorised development may be carried out

This plan only identifies the additional land and the plots that increase in size as a result of the additional land. All additional land falls within the Order land as submitted with the Application on 29 May 2018. As explained in the Additional Land Application, the additional land identified on this plan has therefore always been within the Order land, but the Additional Land Application seeks to change the powers sought over the additional land.

Reproduced from Ordnance Survey digital map data © Crown copyright 2016. All rights reserved. Licence number 0100031673. © Crown copyright material is reproduced with the permission of Land Registry under delegated authority from the Controller of HMSO. This material was last updated in 2018 and may not be copied, distributed, sold or published without the formal permission of Land Registry. Only an official copy of a title plan or register obtained from the Land Registry may be used for legal or other official purposes. May contain public sector information licensed under the Open Government Licence v 3.0.



Infrastructure Planning (Applications: Prescribed Forms and Procedure) Regulations 2009 - Regulation 5(2)(i)

REV	DATE	BY	DESCRIPTION	SO	SW

DRAWING STATUS: SUBMISSION FOR REFERENCE



CLIENT: The Drax Power (Generating Stations) Order


PROJECT: Application document reference 8.5.6 Plans identifying the additional land Key Plan - Sheet 1 of 9

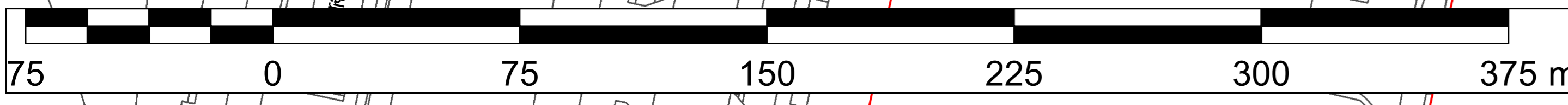
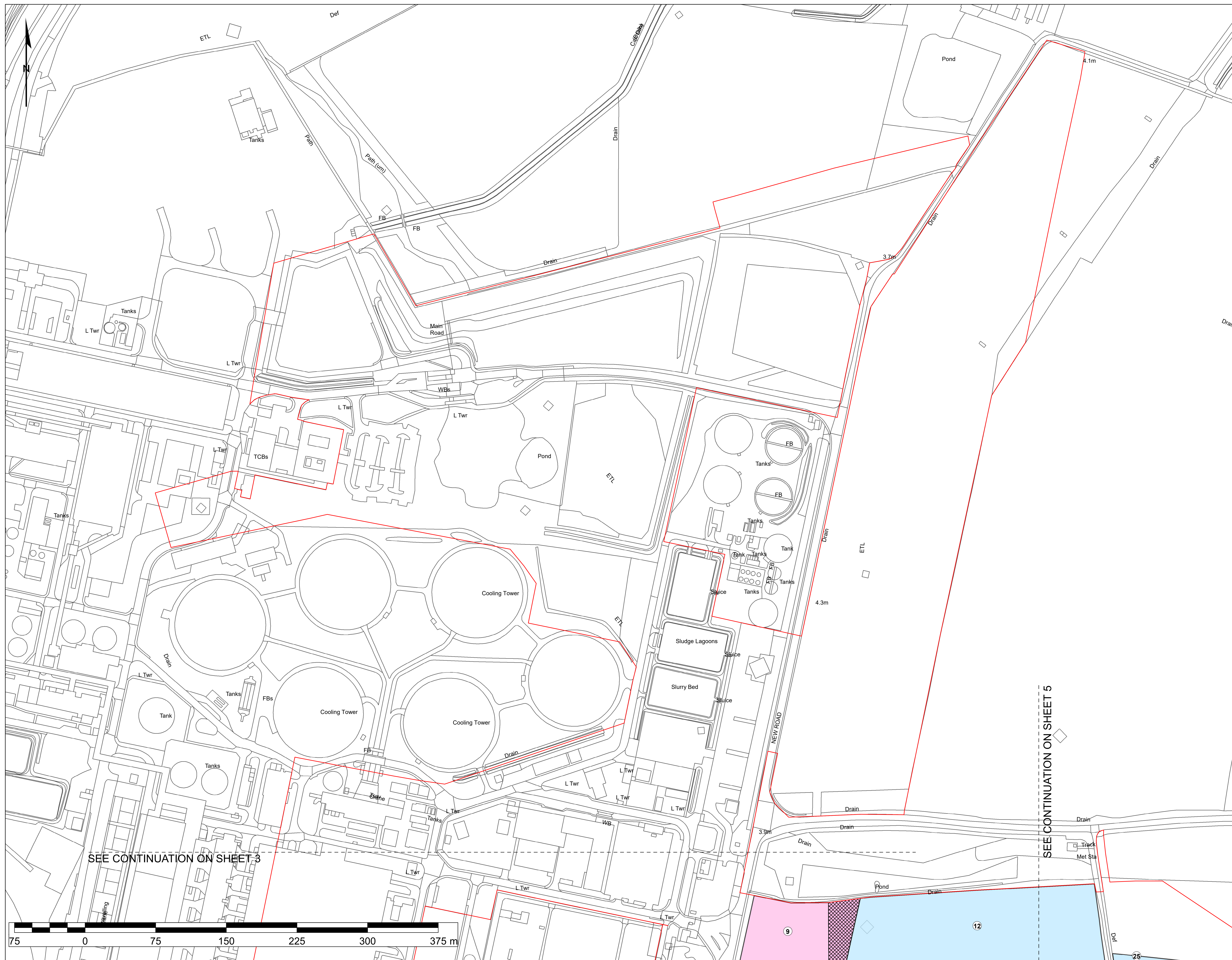
SCALE OF A1	CHECKED	SO	APPROVED	SW
1:5,000	TB	SS		

PROJECT NO: 70037047 DATE: 06/11/2018

DRAWING NO: 70037047-8.5.6-PIAL-Sheet1 REV NO: 01

© WSP UK Ltd



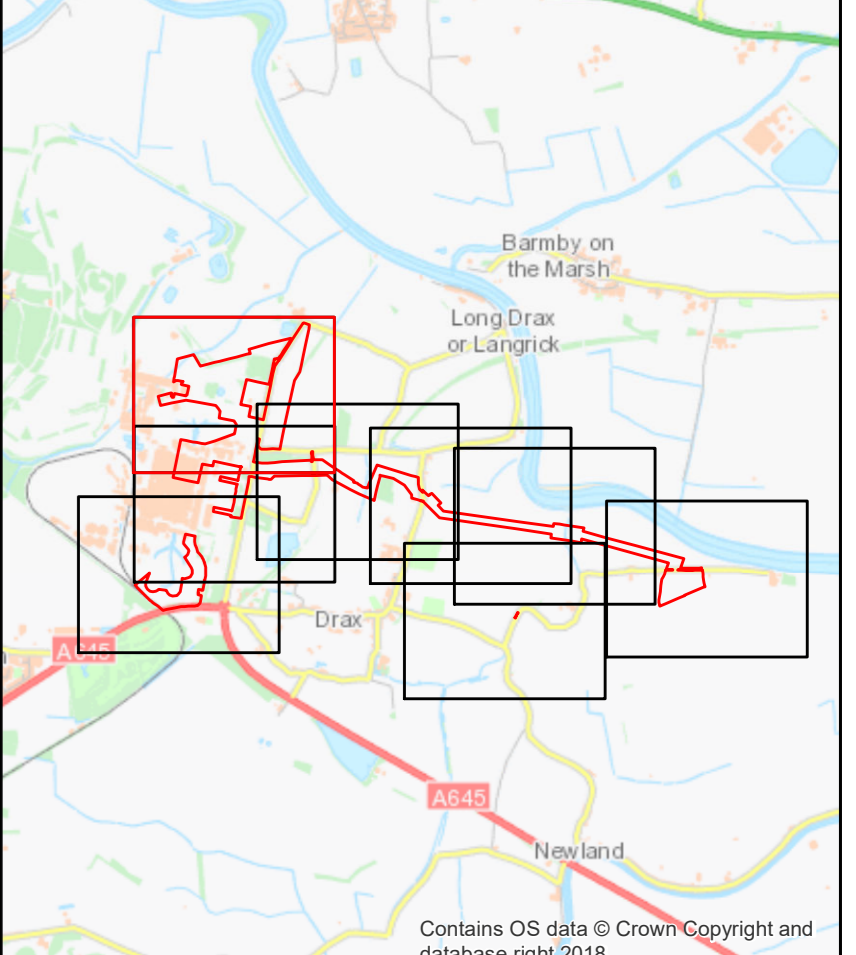


The Drax Power (Generating Stations) Order Plans identifying the additional land Sheet 2

- Order limits - the area within which the authorised development may be carried out
- Order land - freehold and leasehold to be compulsorily acquired and in relation to which it is proposed to extinguish easements, servitudes and other private rights
- Order land - new rights to be compulsorily acquired and in relation to which it is proposed to extinguish easements, servitudes and other private rights
- Order land - land in relation to which it is proposed to permanently extinguish easements, servitudes and other private rights
- Order land - temporary use of land and in relation to which it is proposed to suspend easements, servitudes and other private rights
- Additional land (as identified in the additional land application) to be acquired

This plan only identifies the additional land and the plots that increase in size as a result of the additional land. All additional land falls within the Order land as submitted with the Application on 29 May 2018. As explained in the Additional Land Application, the additional land identified on this plan has therefore always been within the Order land, but the Additional Land Application seeks to change the powers sought over the additional land.

Reproduced from Ordnance Survey digital map data © Crown copyright 2016. All rights reserved. Licence number 0100031673. © Crown copyright material is reproduced with the permission of Land Registry under delegated authority from the Controller of HMSO. This material was last updated in 2018 and may not be copied, distributed, sold or published without the formal permission of Land Registry. Only an official copy of a title plan or register obtained from the Land Registry may be used for legal or other official purposes. May contain public sector information licensed under the Open Government Licence v 3.0.



Infrastructure Planning (Applications: Prescribed Forms and Procedure) Regulations 2009 - Regulation 5(2)(i)

REV	DATE	BY	DESCRIPTION	CHK	APP
01	09/11/2018	LM	FIRST ISSUE	SO	SW

DRAWING STATUS: SUBMISSION FOR APPROVAL

Westbrook Mills, Borough Road, Godalming, GU7 2AZ, UK
T: +44 (0) 1483 528 400, F: +44 (0) 1483 528 888
wsp.com

CLIENT: The Drax Power (Generating Stations) Order

PROJECT: The Drax Power (Generating Stations) Order

TITLE: Application document reference 8.5.6 Plans identifying the additional land Sheet 2 of 9

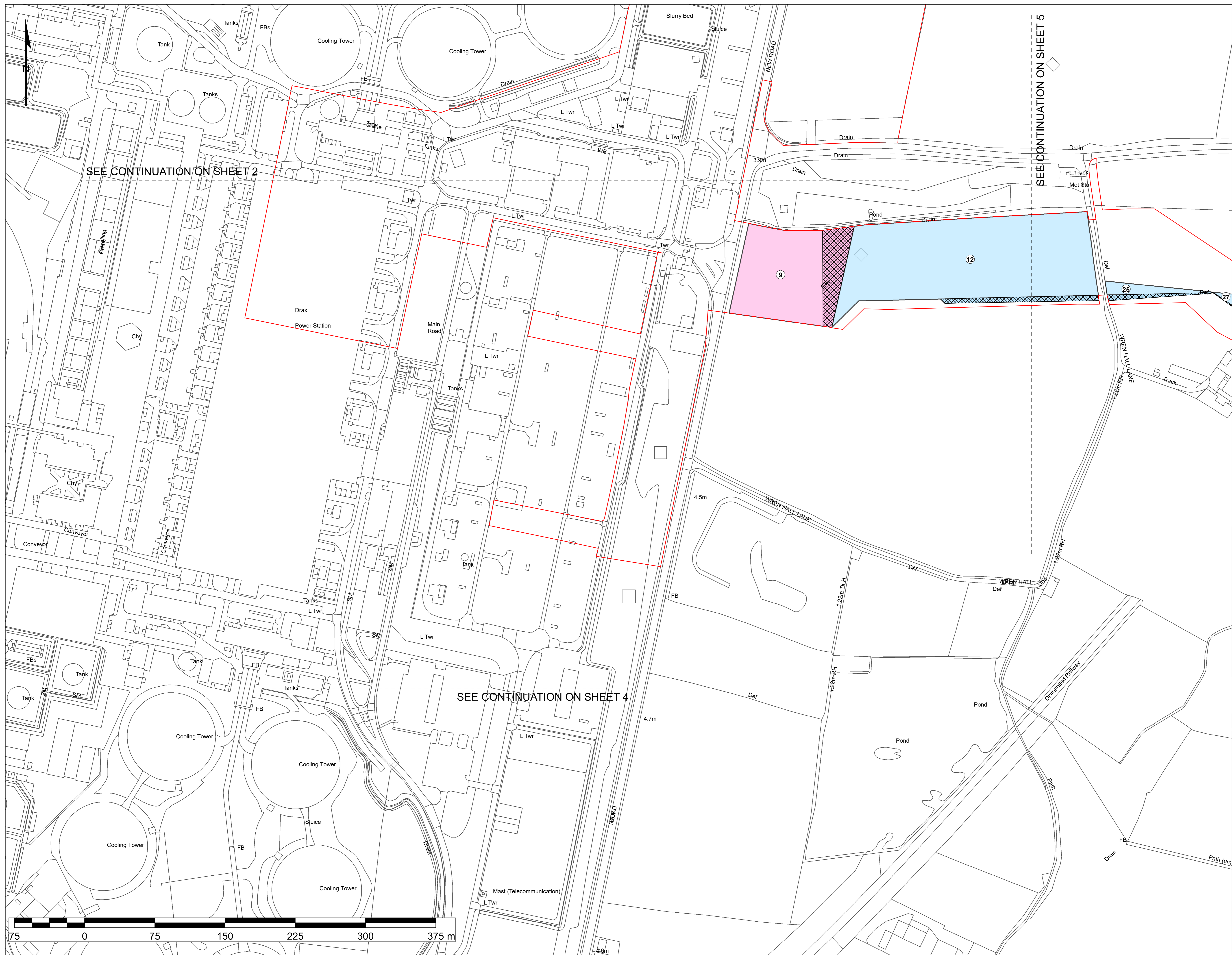
SCALE	NO	CHECKED	SO	APPROVED	SW
1:1,250		TB	SS		07/11/2018

DRAWING NO: 70037047-8.5.6-PIAL-Sheet2 REV NO: 01

© WSP UK Ltd

SEE CONTINUATION ON SHEET 3

SEE CONTINUATION ON SHEET 5



SEE CONTINUATION ON SHEET 2

SEE CONTINUATION ON SHEET 5

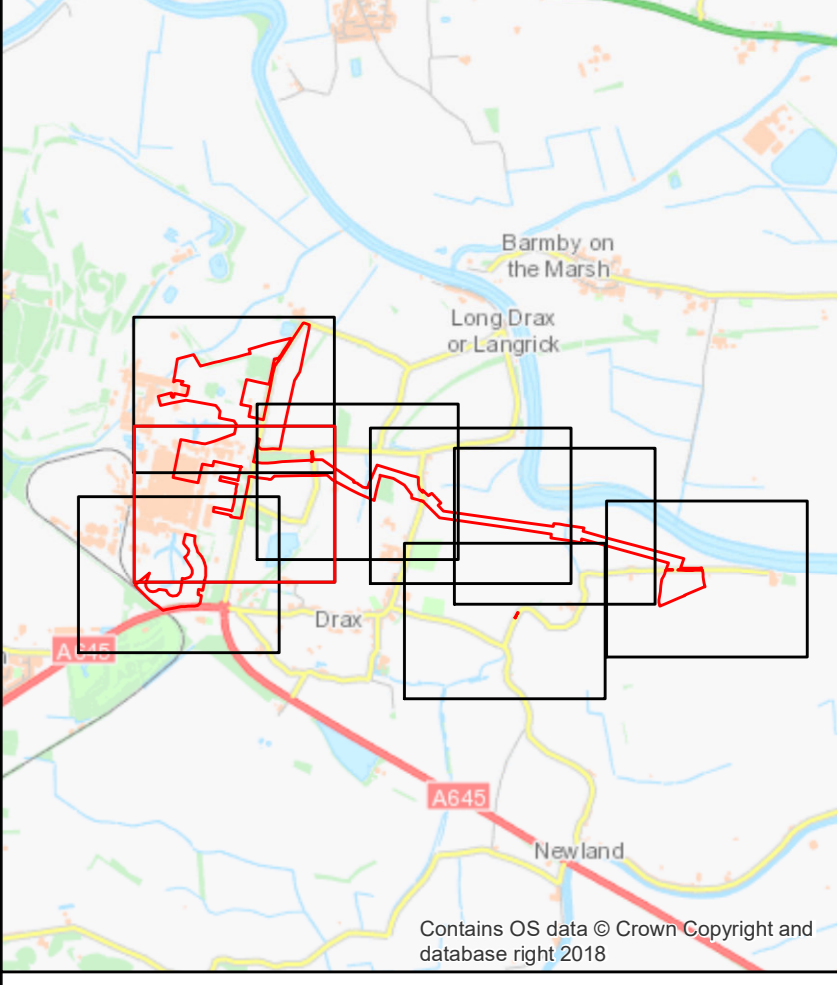
SEE CONTINUATION ON SHEET 4

The Drax Power (Generating Stations) Order Plans identifying the additional land Sheet 3

- Order limits - the area within which the authorised development may be carried out
- Order land - freehold and leasehold to be compulsorily acquired and in relation to which it is proposed to extinguish easements, servitudes and other private rights
- Order land - new rights to be compulsorily acquired and in relation to which it is proposed to extinguish easements, servitudes and other private rights
- Order land - land in relation to which it is proposed to permanently extinguish easements, servitudes and other private rights
- Order land - temporary use of land and in relation to which it is proposed to suspend easements, servitudes and other private rights
- Additional land (as identified in the additional land application) to be acquired

This plan only identifies the additional land and the plots that increase in size as a result of the additional land. All additional land falls within the Order land as submitted with the Application on 29 May 2018. As explained in the Additional Land Application, the additional land identified on this plan has therefore always been within the Order land, but the Additional Land Application seeks to change the powers sought over the additional land.

Reproduced from Ordnance Survey digital map data © Crown copyright 2018. All rights reserved. Licence number 0100316373. © Crown copyright material is reproduced with the permission of Land Registry under delegated authority from the Controller of HMSO. This material was last updated in 2018 and may not be copied, distributed, sold or published without the formal permission of Land Registry. Only an official copy of a title plan or register obtained from the Land Registry may be used for legal or other official purposes. May contain public sector information licensed under the Open Government Licence v 3.0.



Infrastructure Planning (Applications: Prescribed Forms and Procedure) Regulations 2009 - Regulation 5(2)(f)

REV	DATE	BY	DESCRIPTION	CHK	APP
01	06/10/19	LM	FIRST ISSUE	SO	SW

DRAWING STATUS: SUBMISSION FOR APPROVAL

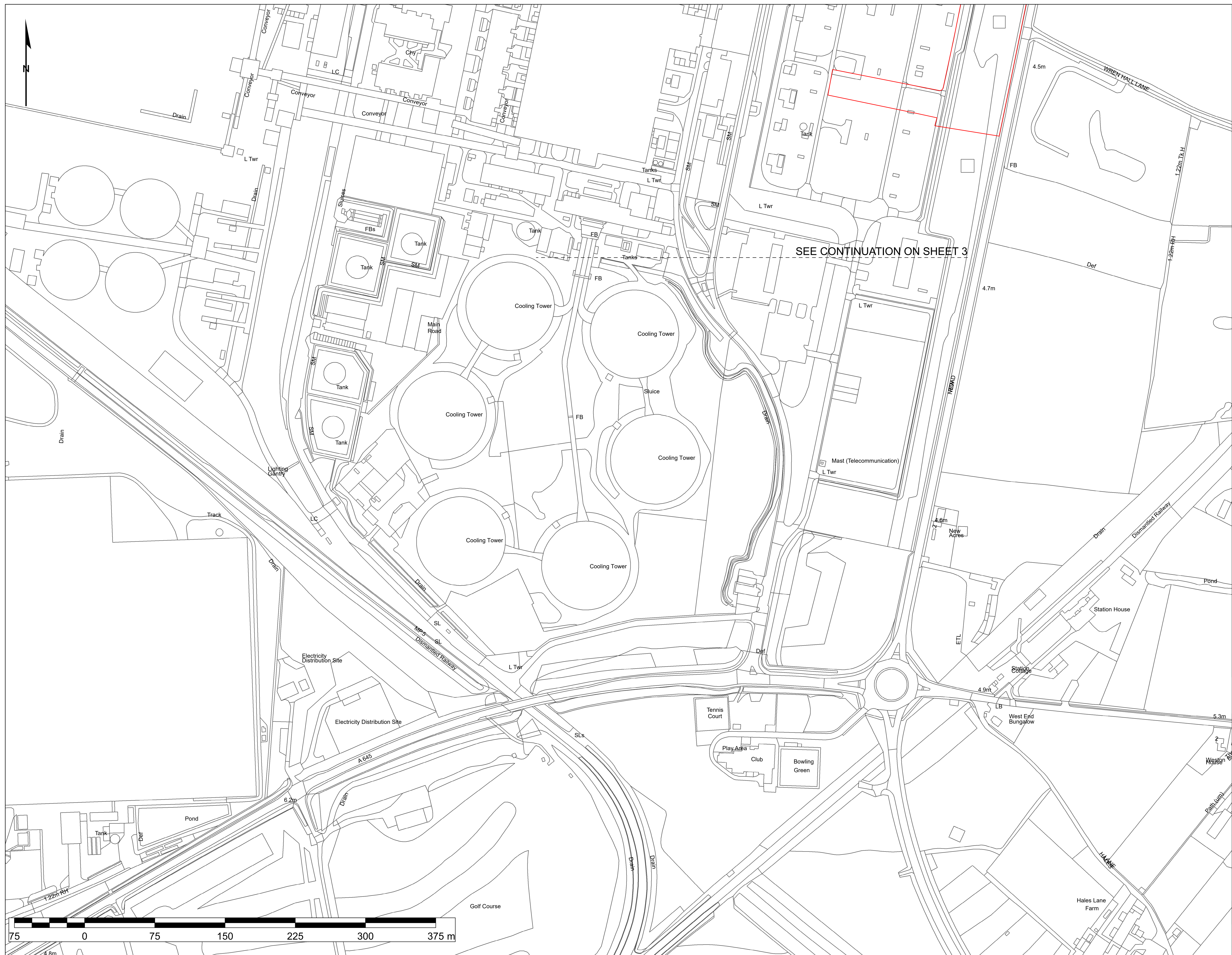
Westbrook Mills, Borough Road, Godalming, GU17 2AZ, UK
T: 44 (0) 1483 528 400, F: 44 (0) 1483 528 888
wsp.com

CLIENT: The Drax Power (Generating Stations) Order

PROJECT: Application document reference 8.5.6 Plans identifying the additional land Sheet 3 of 9

SCALE	1:1,250	CHECKED	SO	APPROVED	SW
PROJECT NO	70037047	DESIGNED	TB	DRAWN	SS
DATE	07/11/2018				
DRAWING NO	70037047-8.5.6-PIAL-Sheet3	REV NO			01

© WSP UK Ltd

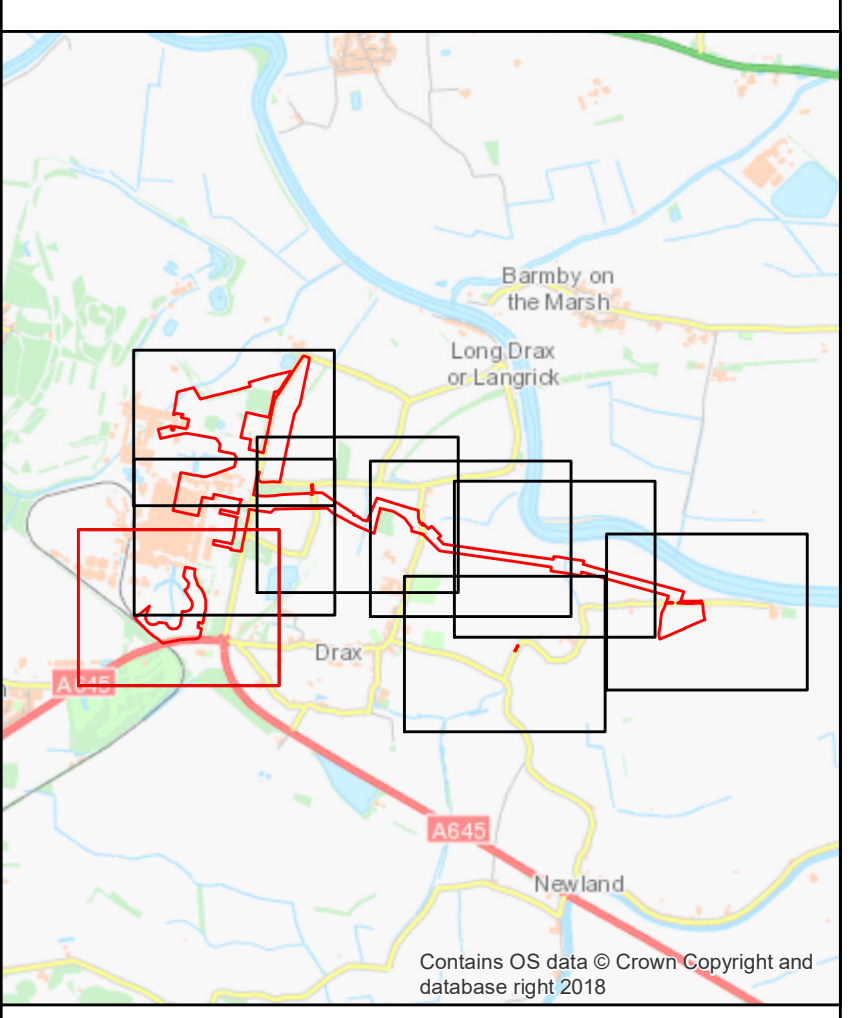


The Drax Power (Generating Stations) Order Plans identifying the additional land Sheet 4

- Order limits - the area within which the authorised development may be carried out
- Order land - freehold and leasehold to be compulsorily acquired and in relation to which it is proposed to extinguish easements, servitudes and other private rights
- Order land - new rights to be compulsorily acquired and in relation to which it is proposed to extinguish easements, servitudes and other private rights
- Order land - land in relation to which it is proposed to permanently extinguish easements, servitudes and other private rights
- Order land - temporary use of land and in relation to which it is proposed to suspend easements, servitudes and other private rights
- Additional land (as identified in the additional land application) to be acquired

This plan only identifies the additional land and the plots that increase in size as a result of the additional land. All additional land falls within the Order land as submitted with the Application on 29 May 2018. As explained in the Additional Land Application, the additional land identified on this plan has therefore always been within the Order land, but the Additional Land Application seeks to change the powers sought over the additional land.

Reproduced from Ordnance Survey digital map data © Crown copyright 2018. All rights reserved. Licence number 0100031673. © Crown copyright material is reproduced with the permission of Land Registry under delegated authority from the Controller of HMSO. This material was last updated in 2018 and may not be copied, distributed, sold or published without the formal permission of Land Registry. Only an official copy of a title plan or register obtained from the Land Registry may be used for legal or other official purposes. May contain public sector information licensed under the Open Government Licence v 3.0.



Infrastructure Planning (Applications: Prescribed Forms and Procedure) Regulations 2009 - Regulation 5(2)(i)

REV	DATE	BY	DESCRIPTION	CHK	APP
01	09/11/2018	LM	FIRST ISSUE	SO	SW

DRAWING STATUS: SUBMISSION FOR APPROVAL

wsp

Westbrook Mills, Borough Road, Godalming, GU7 2AZ, UK
T: +44 (0) 1483 528 400, F: +44 (0) 1483 528 888
wsp.com

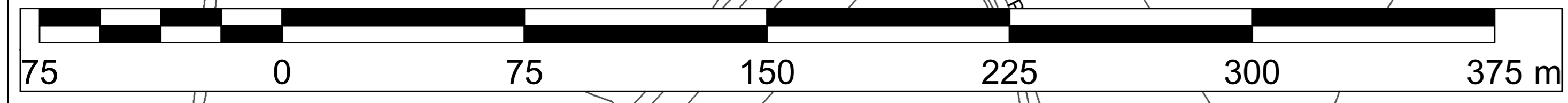
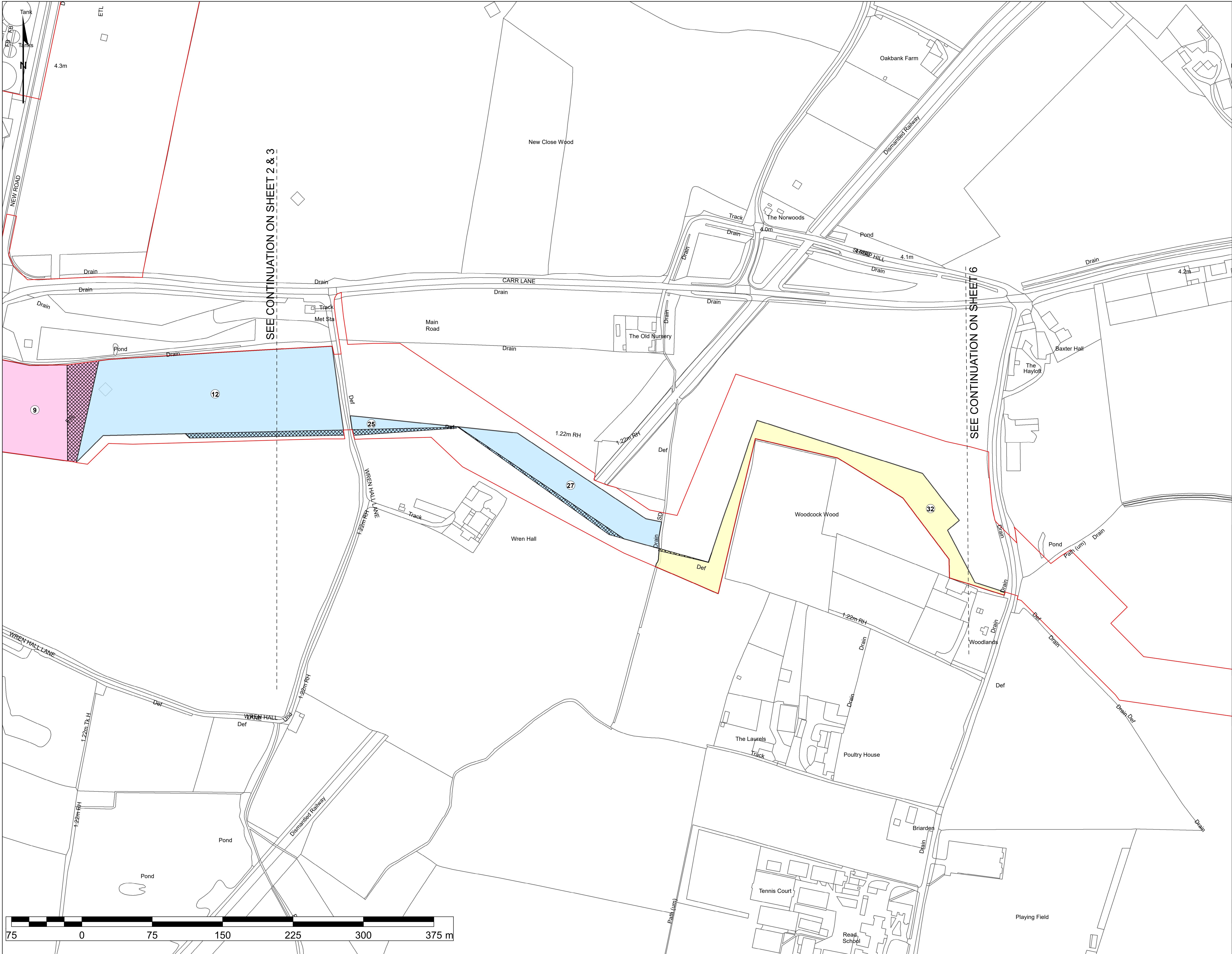
drax

The Drax Power (Generating Stations) Order

Application document reference 8.5.6
Plans identifying the additional land
Sheet 4 of 9

SCALE AS SHOWN: 1:1,250	CHECKED: SO	APPROVED: SW
PROJECT NO: 70037047	DESIGNED: TB	DRAWN: SS
DATE: 07/11/2018		
DRAWING NO: 70037047-8.5.6-PIAL-Sheet4	REV NO: 01	

© WSP UK Ltd

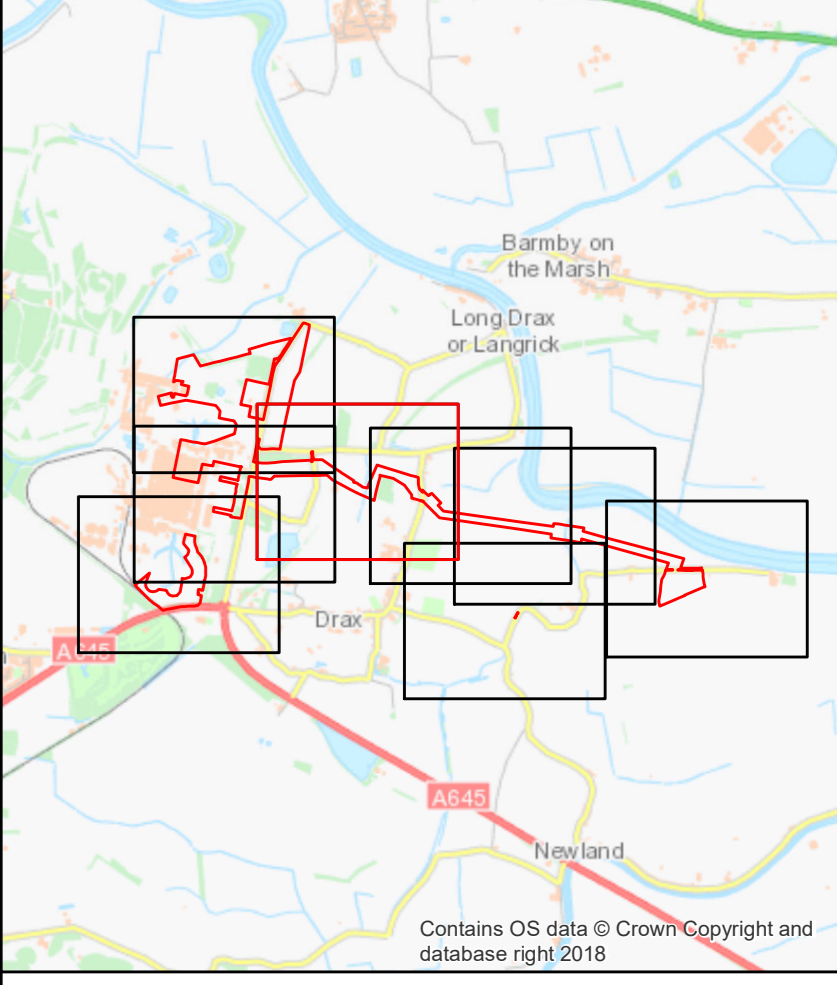


The Drax Power (Generating Stations) Order Plans identifying the additional land Sheet 5

- Order limits - the area within which the authorised development may be carried out
- Order land - freehold and leasehold to be compulsorily acquired and in relation to which it is proposed to extinguish easements, servitudes and other private rights
- Order land - new rights to be compulsorily acquired and in relation to which it is proposed to extinguish easements, servitudes and other private rights
- Order land - land in relation to which it is proposed to permanently extinguish easements, servitudes and other private rights
- Order land - temporary use of land and in relation to which it is proposed to suspend easements, servitudes and other private rights
- Additional land (as identified in the additional land application) to be acquired

This plan only identifies the additional land and the plots that increase in size as a result of the additional land. All additional land falls within the Order land as submitted with the Application on 29 May 2018. As explained in the Additional Land Application, the additional land identified on this plan has therefore always been within the Order land, but the Additional Land Application seeks to change the powers sought over the additional land.

Reproduced from Ordnance Survey digital map data © Crown copyright 2018. All rights reserved. Licence number 0100031673. © Crown copyright material is reproduced with the permission of Land Registry under delegated authority from the Controller of HMSO. This material was last updated in 2018 and may not be copied, distributed, sold or published without the formal permission of Land Registry. Only an official copy of a title plan or register obtained from the Land Registry may be used for legal or other official purposes. May contain public sector information licensed under the Open Government Licence v 3.0.



Infrastructure Planning (Applications: Prescribed Forms and Procedure) Regulations 2009 - Regulation 5(2)(f)

REV	DATE	BY	DESCRIPTION	CHK	APP
01	06/11/2018	LM	FIRST ISSUE	SO	SW

DRAWING STATUS: SUBMISSION FOR APPROVAL

Westbrook Mills, Borough Road, Godalming, GU7 2AZ, UK
T +44 (0) 1483 528 400, F +44 (0) 1483 528 888
wsp.com

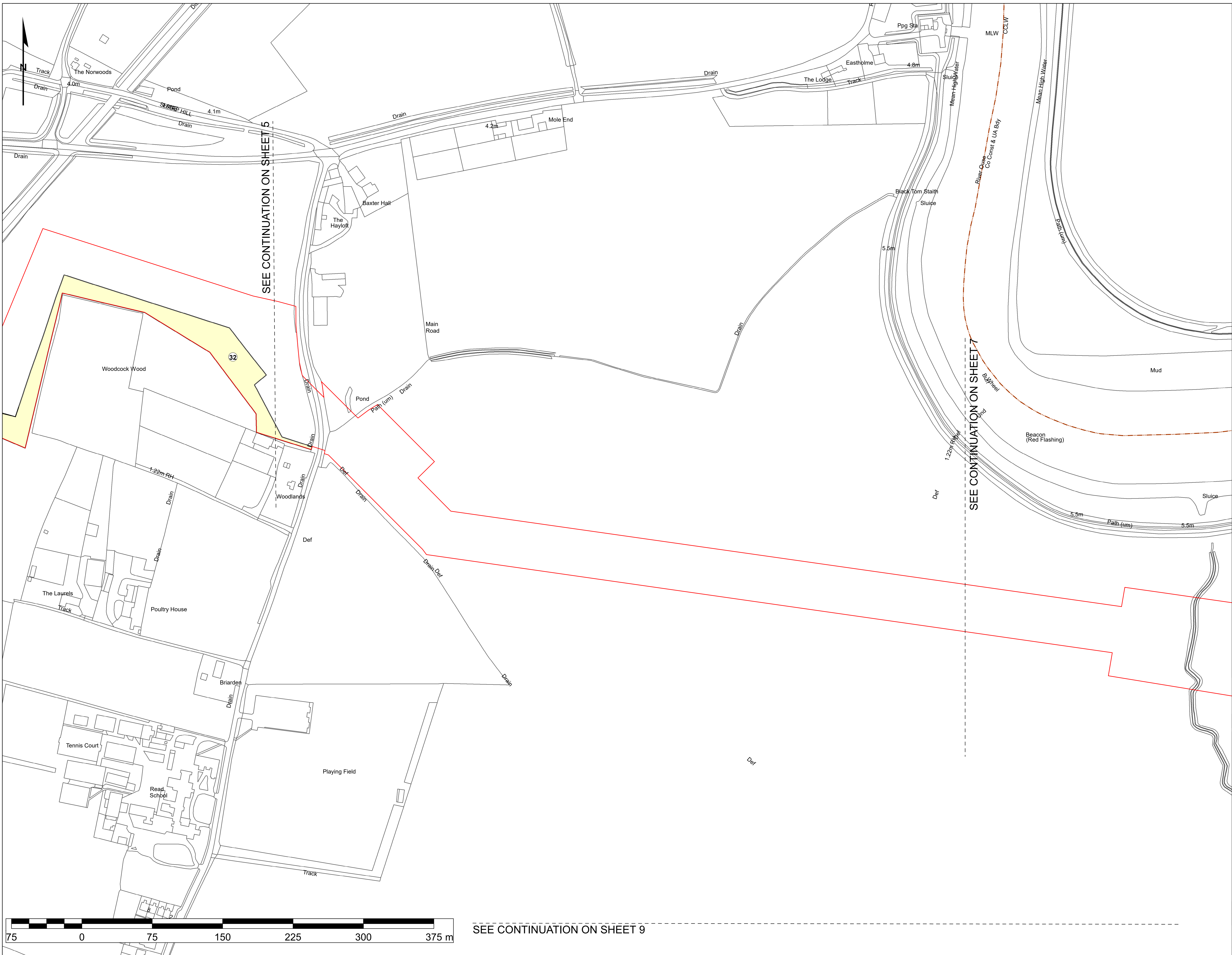
CLIENT:

PROJECT: The Drax Power (Generating Stations) Order

TITLE: Application document reference 8.5.6 Plans identifying the additional land Sheet 5 of 9

SCALE: AS SHOWN	CHECKED	SO	APPROVED	SW
1:1,250	DESIGNED	TB	DRAWN	DATE
70037047			SS	07/11/2018
DRAWING NO.	70037047-8.5.6-PIAL-Sheet5			REV. NO.
				01

© WSP UK Ltd

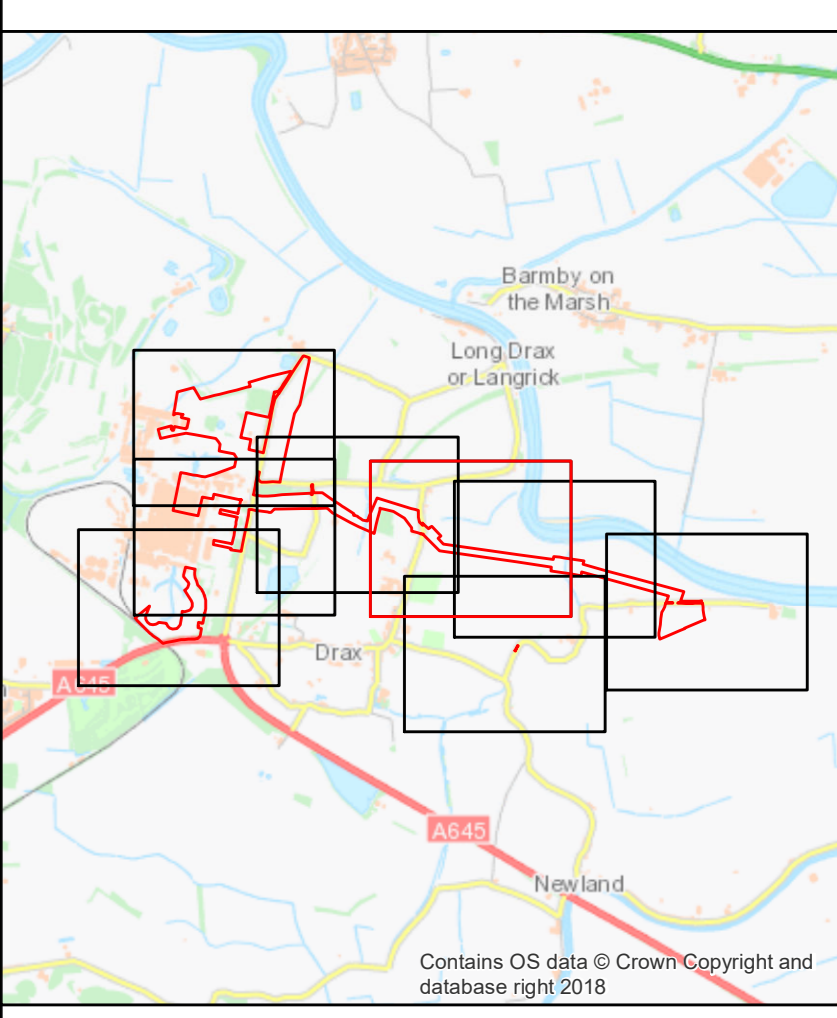


The Drax Power (Generating Stations) Order Plans identifying the additional land Sheet 6

- Order limits - the area within which the authorised development may be carried out
- Order land - freehold and leasehold to be compulsorily acquired and in relation to which it is proposed to extinguish easements, servitudes and other private rights
- Order land - new rights to be compulsorily acquired and in relation to which it is proposed to extinguish easements, servitudes and other private rights
- Order land - land in relation to which it is proposed to permanently extinguish easements, servitudes and other private rights
- Order land - temporary use of land and in relation to which it is proposed to suspend easements, servitudes and other private rights
- District Boundary
- Additional land (as identified in the additional land application) to be acquired

This plan only identifies the additional land and the plots that increase in size as a result of the additional land. All additional land falls within the Order land as submitted with the Application on 29 May 2018. As explained in the Additional Land Application, the additional land identified on this plan has therefore always been within the Order land, but the Additional Land Application seeks to change the powers sought over the additional land.

Reproduced from Ordnance Survey digital map data © Crown copyright 2016. All rights reserved. Licence number 0100031673. © Crown copyright material is reproduced with the permission of Land Registry under delegated authority from the Controller of HMSO. This material was last updated in 2018 and may not be copied, distributed, sold or published without the formal permission of Land Registry. Only an official copy of a title plan or register obtained from the Land Registry may be used for legal or other official purposes. May contain public sector information licensed under the Open Government Licence v 3.0.



Infrastructure Planning (Applications: Prescribed Forms and Procedure) Regulations 2009 - Regulation 5(2)(f)

REV	DATE	BY	DESCRIPTION	CHK	APP
01	06/11/2018	LM	FIRST ISSUE	SO	SW

DRAWING STATUS: SUBMISSION FOR APPROVAL

Westbrook Mills, Borough Road, Godalming, GU7 2AZ, UK
T: +44 (0) 1483 528 400, F: +44 (0) 1483 528 888
wsp.com

CLIENT: drax

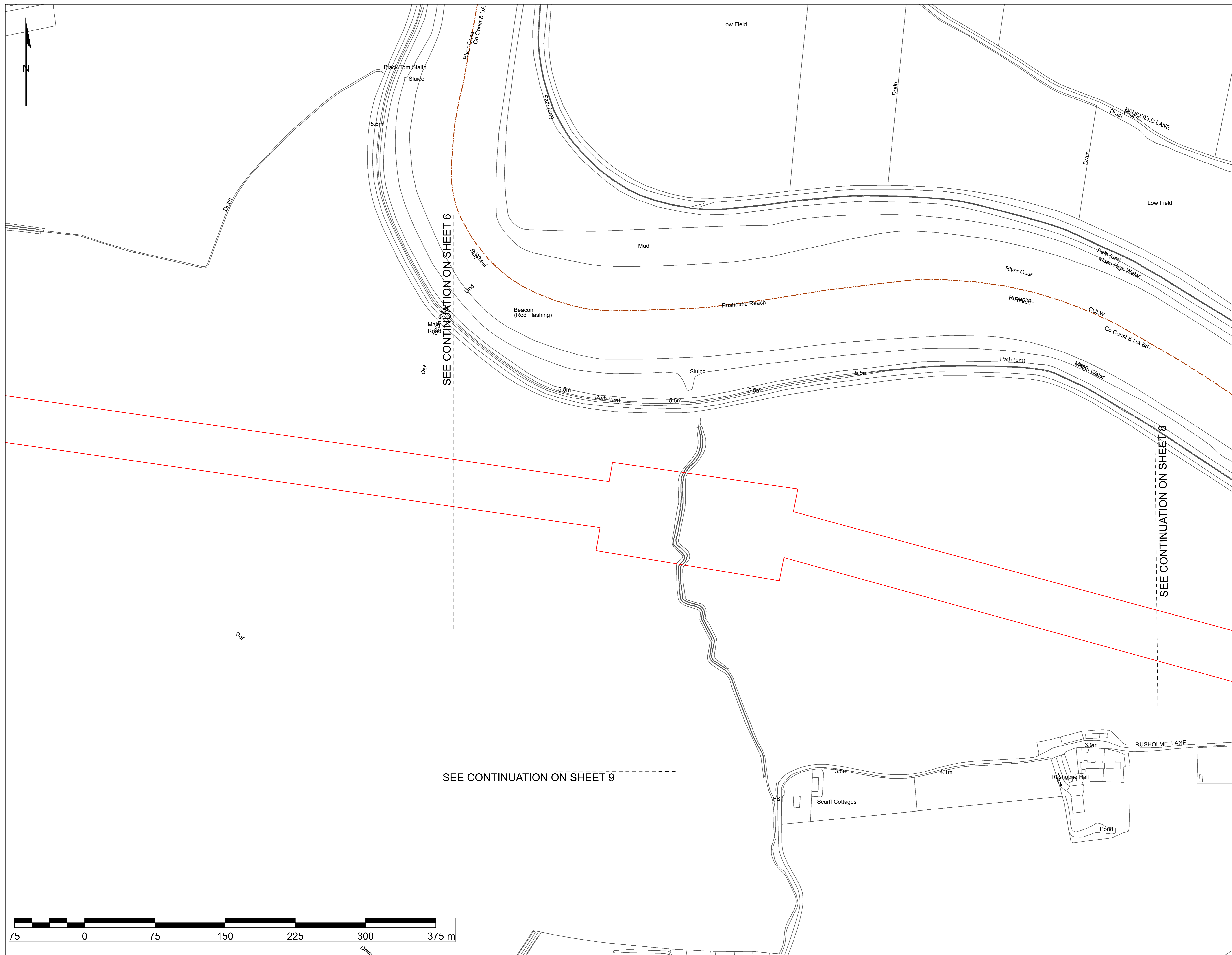
PROJECT: The Drax Power (Generating Stations) Order

TITLE: Application document reference 8.5.6 Plans identifying the additional land Sheet 6 of 9

SCALE: AS SHOWN	1:1,250	CHECKED:	SO	APPROVED:	SW
PROJECT NO:	70037047	DESIGNED:	TB	DRAWN:	SS
DATE:	07/11/2018	DATE:		DATE:	
DRAWING NO:	70037047-8.5.6-PIAL-Sheet6	REV NO:		REV NO:	01

© WSP UK Ltd

SEE CONTINUATION ON SHEET 9



SEE CONTINUATION ON SHEET 6

SEE CONTINUATION ON SHEET 8

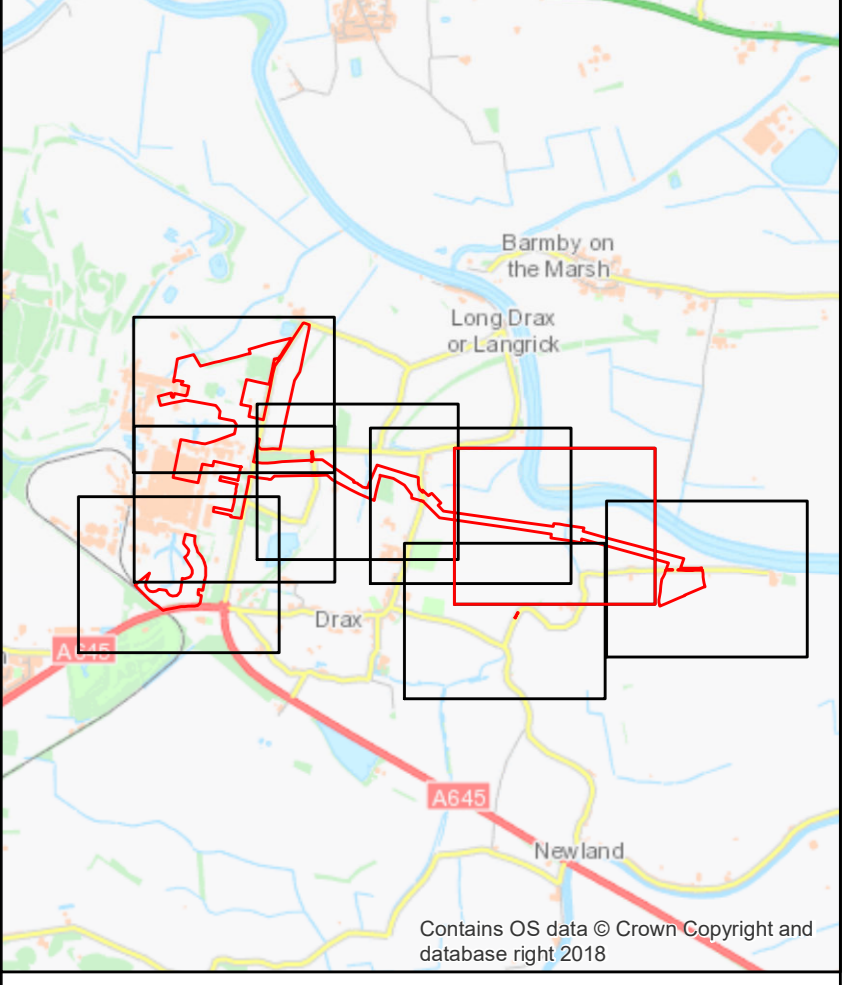
SEE CONTINUATION ON SHEET 9

The Drax Power (Generating Stations) Order Plans identifying the additional land Sheet 7

- Order limits - the area within which the authorised development may be carried out
- Order land - freehold and leasehold to be compulsorily acquired and in relation to which it is proposed to extinguish easements, servitudes and other private rights
- Order land - new rights to be compulsorily acquired and in relation to which it is proposed to extinguish easements, servitudes and other private rights
- Order land - land in relation to which it is proposed to permanently extinguish easements, servitudes and other private rights
- Order land - temporary use of land and in relation to which it is proposed to suspend easements, servitudes and other private rights
- District Boundary
- Additional land (as identified in the additional land application) to be acquired

This plan only identifies the additional land and the plots that increase in size as a result of the additional land. All additional land falls within the Order land as submitted with the Application on 29 May 2018. As explained in the Additional Land Application, the additional land identified on this plan has therefore always been within the Order land, but the Additional Land Application seeks to change the powers sought over the additional land.

Reproduced from Ordnance Survey digital map data © Crown copyright 2016. All rights reserved. Licence number 0100031673. © Crown copyright material is reproduced with the permission of Land Registry under delegated authority from the Controller of HMSO. This material was last updated in 2018 and may not be copied, distributed, sold or published without the formal permission of Land Registry. Only an official copy of a title plan or register obtained from the Land Registry may be used for legal or other official purposes. May contain public sector information licensed under the Open Government Licence v 3.0.



Infrastructure Planning (Applications: Prescribed Forms and Procedure) Regulations 2009 - Regulation 5(2)(i)

REV	DATE	BY	DESCRIPTION	CHK	APP
01	06/11/2018	LM	FIRST ISSUE	SO	SW

DRAWING STATUS: SUBMISSION FOR APPROVAL

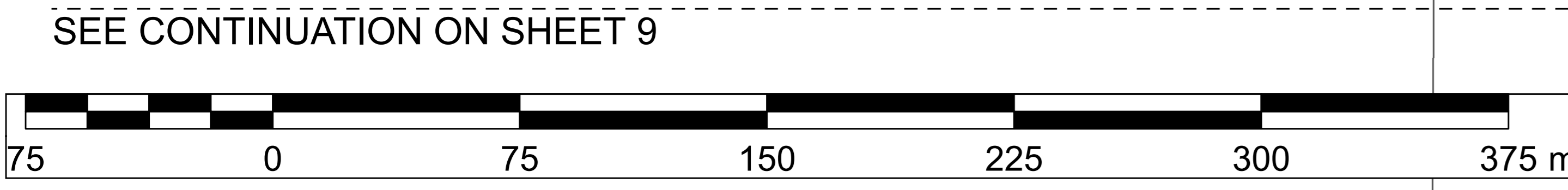
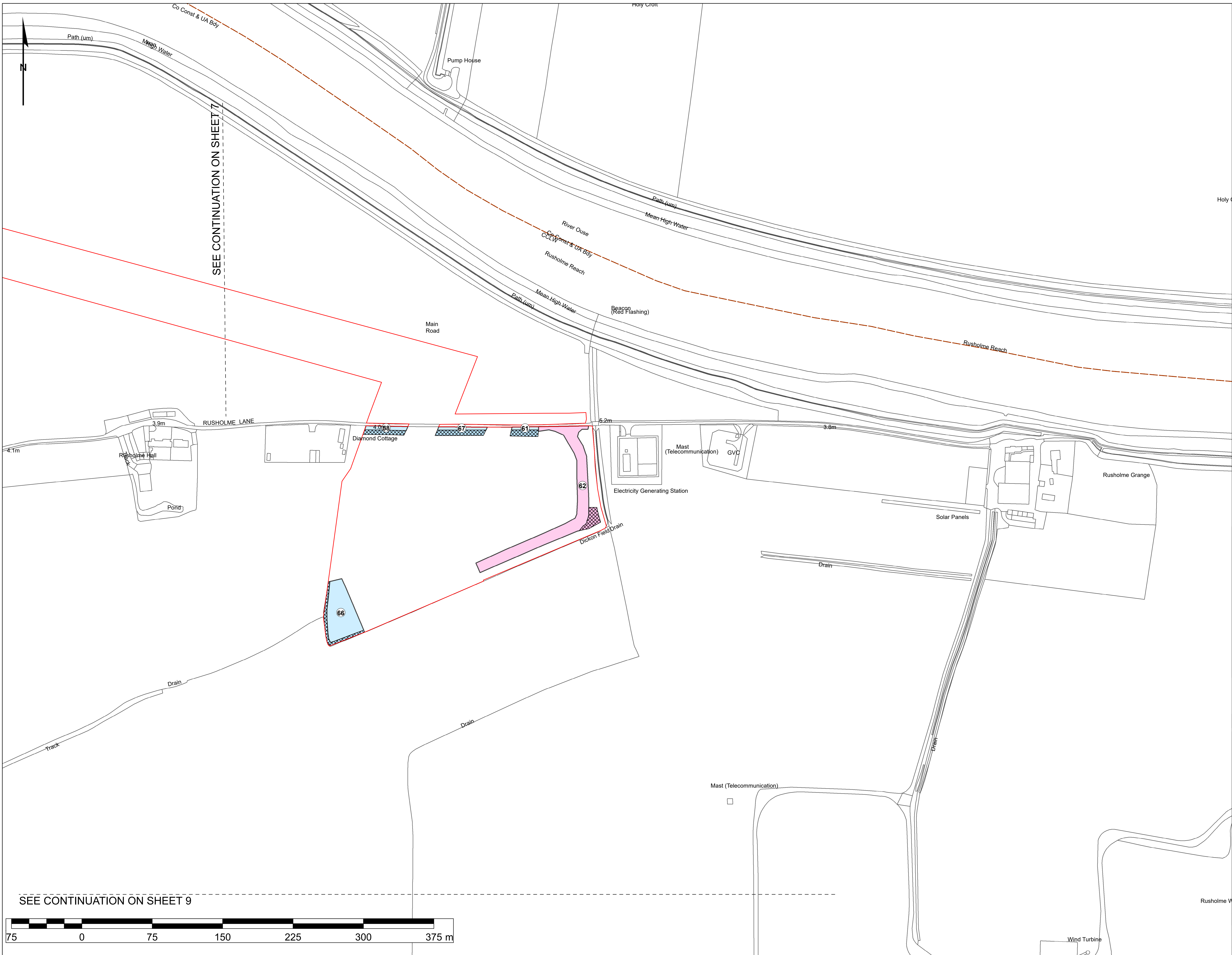
Westbrook Mills, Borough Road, Godalming, GU7 2AZ, UK
T: +44 (0) 1483 528 400, F: +44 (0) 1483 528 889
wsp.com

CLIENT:

PROJECT: The Drax Power (Generating Stations) Order

TITLE: Application document reference 8.5.6 Plans identifying the additional land Sheet 7 of 9

SCALE OF AS: 1:1,250	CHECKED: SO	APPROVED: SW
PROJECT NO: 70037047	DESIGNED: TB	DRAWN: SS
DATE: 07/11/2018		
DRAWING NO: 70037047-8.5.6-PIAL-Sheet7	REV NO: 01	



SEE CONTINUATION ON SHEET 9

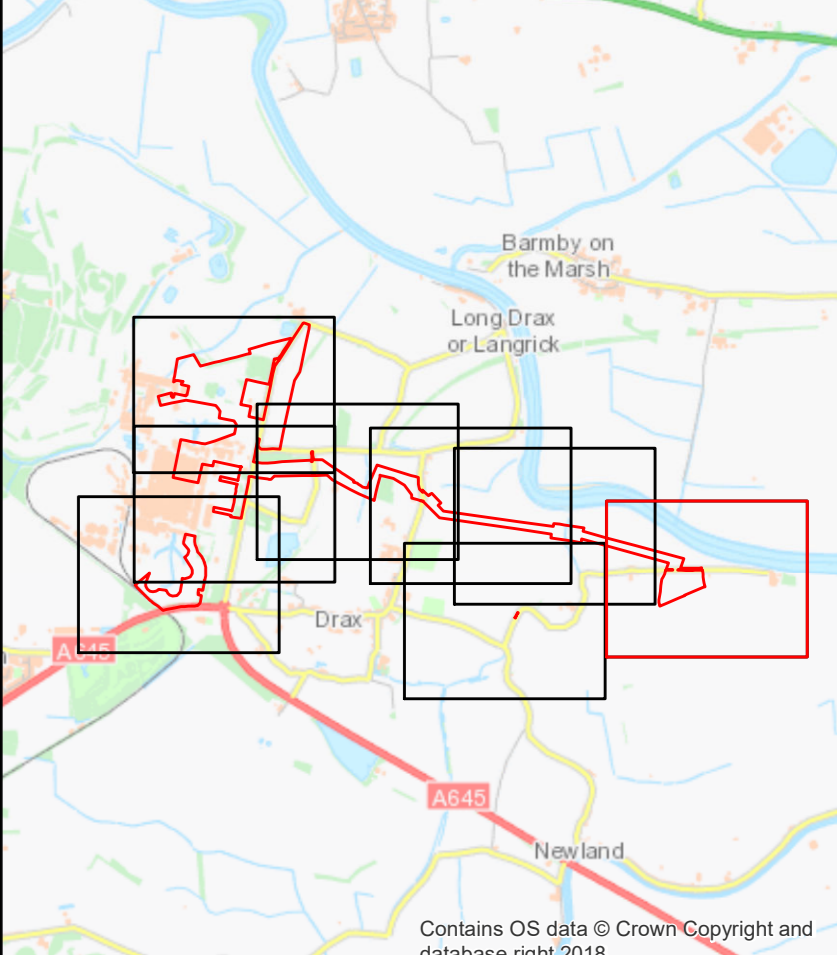
SEE CONTINUATION ON SHEET 7

The Drax Power (Generating Stations) Order Plans identifying the additional land Sheet 8

- Order limits - the area within which the authorised development may be carried out
- Order land - freehold and leasehold to be compulsorily acquired and in relation to which it is proposed to extinguish easements, servitudes and other private rights
- Order land - new rights to be compulsorily acquired and in relation to which it is proposed to extinguish easements, servitudes and other private rights
- Order land - land in relation to which it is proposed to permanently extinguish easements, servitudes and other private rights
- Order land - temporary use of land and in relation to which it is proposed to suspend easements, servitudes and other private rights
- District Boundary
- Additional land (as identified in the additional land application) to be acquired

This plan only identifies the additional land and the plots that increase in size as a result of the additional land. All additional land falls within the Order land as submitted with the Application on 29 May 2018. As explained in the Additional Land Application, the additional land identified on this plan has therefore always been within the Order land, but the Additional Land Application seeks to change the powers sought over the additional land.

Reproduced from Ordnance Survey digital map data © Crown copyright 2016. All rights reserved. Licence number 0100031673. © Crown copyright material is reproduced with the permission of Land Registry under delegated authority from the Controller of HMSO. This material was last updated in 2018 and may not be copied, distributed, sold or published without the formal permission of Land Registry. Only an official copy of a title plan or register obtained from the Land Registry may be used for legal or other official purposes. May contain public sector information licensed under the Open Government Licence v 3.0.



Infrastructure Planning (Applications: Prescribed Forms and Procedure) Regulations 2009 - Regulation 5(2)(i)

REV	DATE	BY	DESCRIPTION	CHK	APP
01	06/11/2018	LM	FIRST ISSUE	SO	SW

DRAWING STATUS: SUBMISSION FOR APPROVAL

Westbrook Mills, Borough Road, Godalming, GU7 2AZ, UK
T: +44 (0) 1483 528 400, F: +44 (0) 1483 528 888
wsp.com

PROJECT:
The Drax Power (Generating Stations) Order

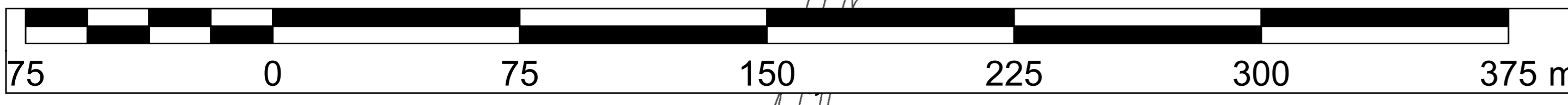
TITLE:
Application document reference 8.5.6
Plans identifying the additional land
Sheet 8 of 9

SCALE OF AS	CHECKED	SO	APPROVED	SW
1:1,250	TB	SS	DATE	07/11/2018
PROJECT NO	70037047	DESIGNED	DATE	07/11/2018
DRAWING NO	70037047-8.5.6-PIAL-Sheet8	REV NO	01	



SEE CONTINUATION ON SHEET 6

SEE CONTINUATION ON SHEET 7

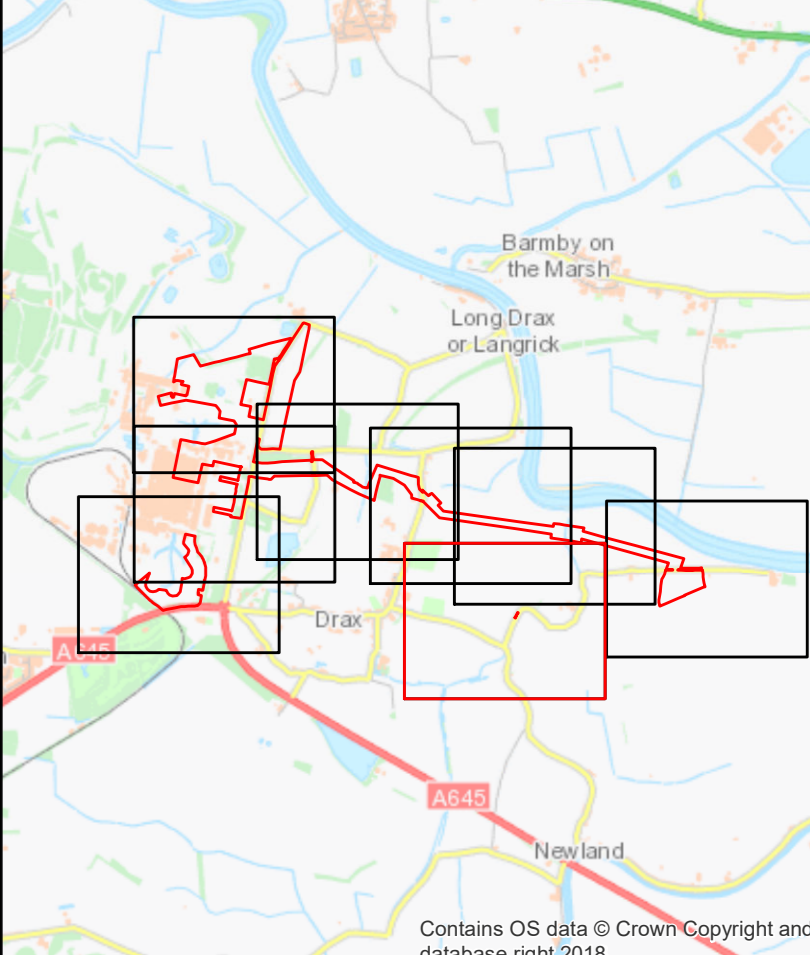


The Drax Power (Generating Stations) Order Plans identifying the additional land Sheet 9

- Order limits - the area within which the authorised development may be carried out
- Order land - freehold and leasehold to be compulsorily acquired and in relation to which it is proposed to extinguish easements, servitudes and other private rights
- Order land - new rights to be compulsorily acquired and in relation to which it is proposed to extinguish easements, servitudes and other private rights
- Order land - land in relation to which it is proposed to permanently extinguish easements, servitudes and other private rights
- Order land - temporary use of land and in relation to which it is proposed to suspend easements, servitudes and other private rights
- Additional land (as identified in the additional land application) to be acquired

This plan only identifies the additional land and the plots that increase in size as a result of the additional land. All additional land falls within the Order land as submitted with the Application on 29 May 2018. As explained in the Additional Land Application, the additional land identified on this plan has therefore always been within the Order land, but the Additional Land Application seeks to change the powers sought over the additional land.

Reproduced from Ordnance Survey digital map data © Crown copyright 2018. All rights reserved. Licence number 0100031673. © Crown copyright material is reproduced with the permission of Land Registry under delegated authority from the Controller of HMSO. This material was last updated in 2018 and may not be copied, distributed, sold or published without the formal permission of Land Registry. Only an official copy of a title plan or register obtained from the Land Registry may be used for legal or other official purposes. May contain public sector information licensed under the Open Government Licence v 3.0.



ROMANO BRITISH FA (site of)

Infrastructure Planning (Applications: Prescribed Forms and Procedure) Regulations 2009 - Regulation 5(2)(i)

REV	DATE	BY	DESCRIPTION	CHK	APP
01	09/11/2018	LM	FIRST ISSUE	SO	SW

DRAWING STATUS: SUBMISSION FOR APPROVAL

Westbrook Mills, Borough Road, Godalming, GU7 2AZ, UK
T: +44 (0) 1483 528 400, F: +44 (0) 1483 528 888
wsp.com

PROJECT: The Drax Power (Generating Stations) Order

TITLE: Application document reference 8.5.6 Plans identifying the additional land Sheet 9 of 9

SCALE OF AS: 1:1,250	CHECKED: SO	APPROVED: SW
PROJECT NO: 70037047	DESIGNED: TB	DRAWN: SS
DRAWING NO: 70037047-8.5.6-PIAL-Sheet9	DATE: 07/11/2018	REV NO: 01